




Moorsyde Wind Farm

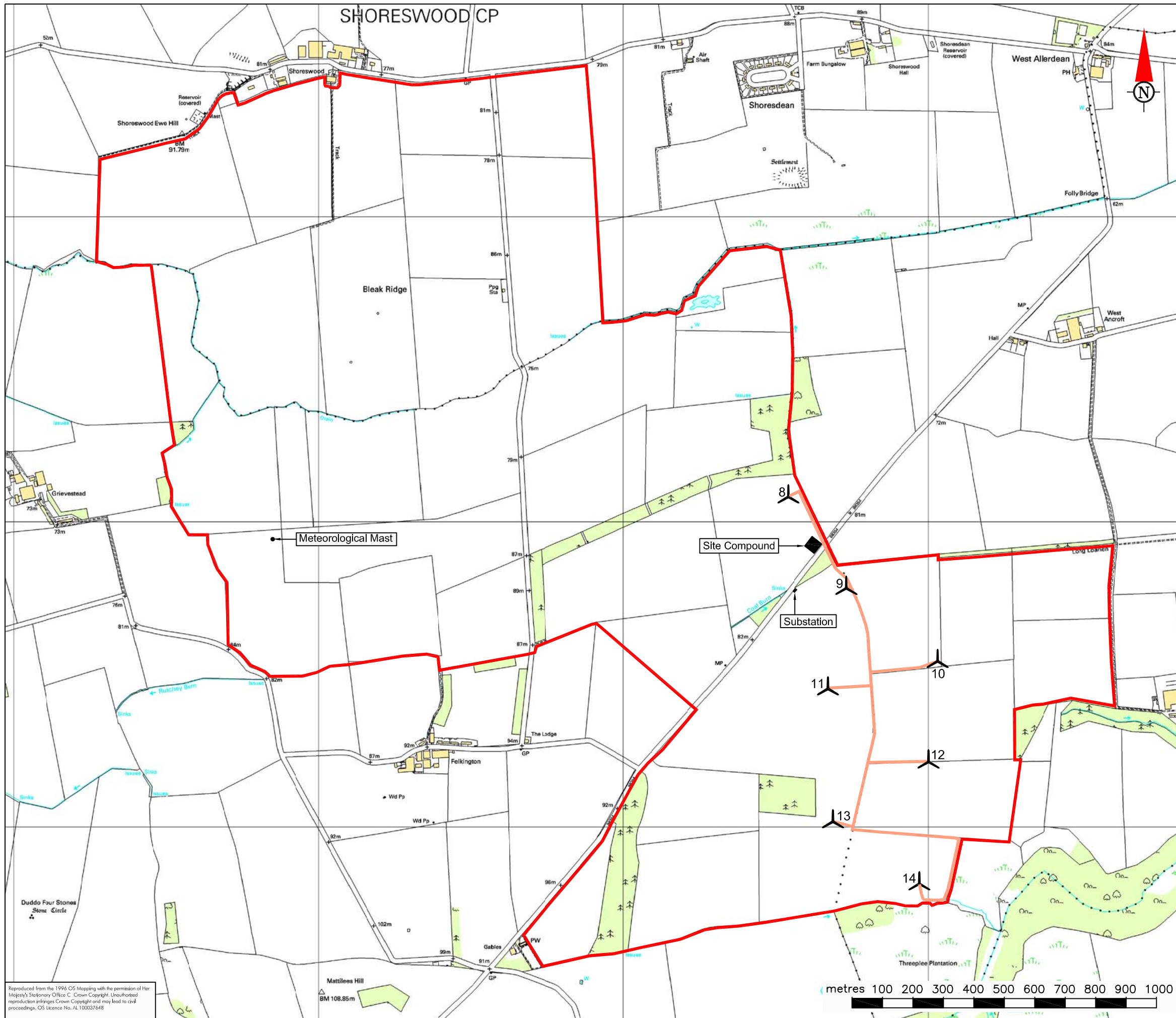


Figure 4.1d

Proposed 7 Turbine Site Layout
Turbines 1, 2, 3, 4, 5, 6 and 7 omitted

Key

-  Turbine Location
-  Site Boundary
-  New Access Track (Not to scale)



Reproduced from the 1996 OS Mapping with the permission of Her Majesty's Stationary Office. Crown Copyright. Unauthorised reproduction infringes Crown Copyright and may lead to civil proceedings. OS Licence No. AL100027648



Scale 1:12,500